



## River Flooding Continues Today - Unsettled Weather Persists into Next Week

### KEY POINTS

- **Flood Warnings:** Oak Creek at Cornville through 8:00 PM Thursday. Wet & Dry Beaver Creek and West Clear Creek through 11 AM Thursday. Verde River near Clarkdale through 2 PM Thursday. Verde River from Camp Verde to the East Verde River until 11 PM Thursday.
- Snow levels around 6500 feet this morning, with light additional accumulation mainly <1 inch, except 1-3 inches higher elevations of Chuska Mountains.
- Unsettled pattern continues with additional rain/snow chances Sunday into next week.

### CHANGES FROM PREVIOUS BRIEFING

Flood Warning for Oak Creek at Sedona has been downgraded to a Flood Advisory  
Flood Warnings issued for West Clear Creek, Dry Beaver Creek, and Verde River from Camp Verde southward

### WEATHER RISK OUTLOOK

Risk levels incorporate potential impacts from weather hazards and likelihood of occurrence for a reasonable worse case scenario.

Thu 3/16	Fri 3/17	Sat 3/18	Sun 3/19	Mon 3/20	Tue 3/21	Wed 3/22
Rain/Snow Showers Flooding	Rain/Snow Showers Isolated T-Storms		Rain/Snow Showers	Rain/Snow Showers	Rain/Snow	Rain/Snow

Risk Levels

Little to None

Minor

Moderate

Major

Extreme

### DETAILS

WHAT	WHEN	WHERE	IMPACTS
<b>Flooding</b> Confidence: High	Today	Areas south of the Mogollon Rim	<ul style="list-style-type: none"> <li>• Minor to moderate flooding expected along Oak Creek, Wet Beaver Creek, the Verde River and the Little Colorado River.</li> <li>• Additional flooding possible in smaller creeks, streams, and washes.</li> <li>• Low water crossings will likely be impassable due to flooding or flood damage.</li> </ul>
<b>Snow</b> Confidence: Moderate	This morning	Elevations above 6500 feet from Mogollon Rim northward	<ul style="list-style-type: none"> <li>• Hazardous travel conditions due to slick, snow covered roads.</li> </ul>
<b>Snow</b> Confidence: Low	Tuesday and Wednesday	Areas above 5000-7000 feet	<ul style="list-style-type: none"> <li>• Hazardous travel conditions due to slick, snow covered roads. Snow levels are uncertain.</li> </ul>

### FOR MORE INFORMATION

#### [River Stream Gage Forecasts](#)

#### Snow Table Links

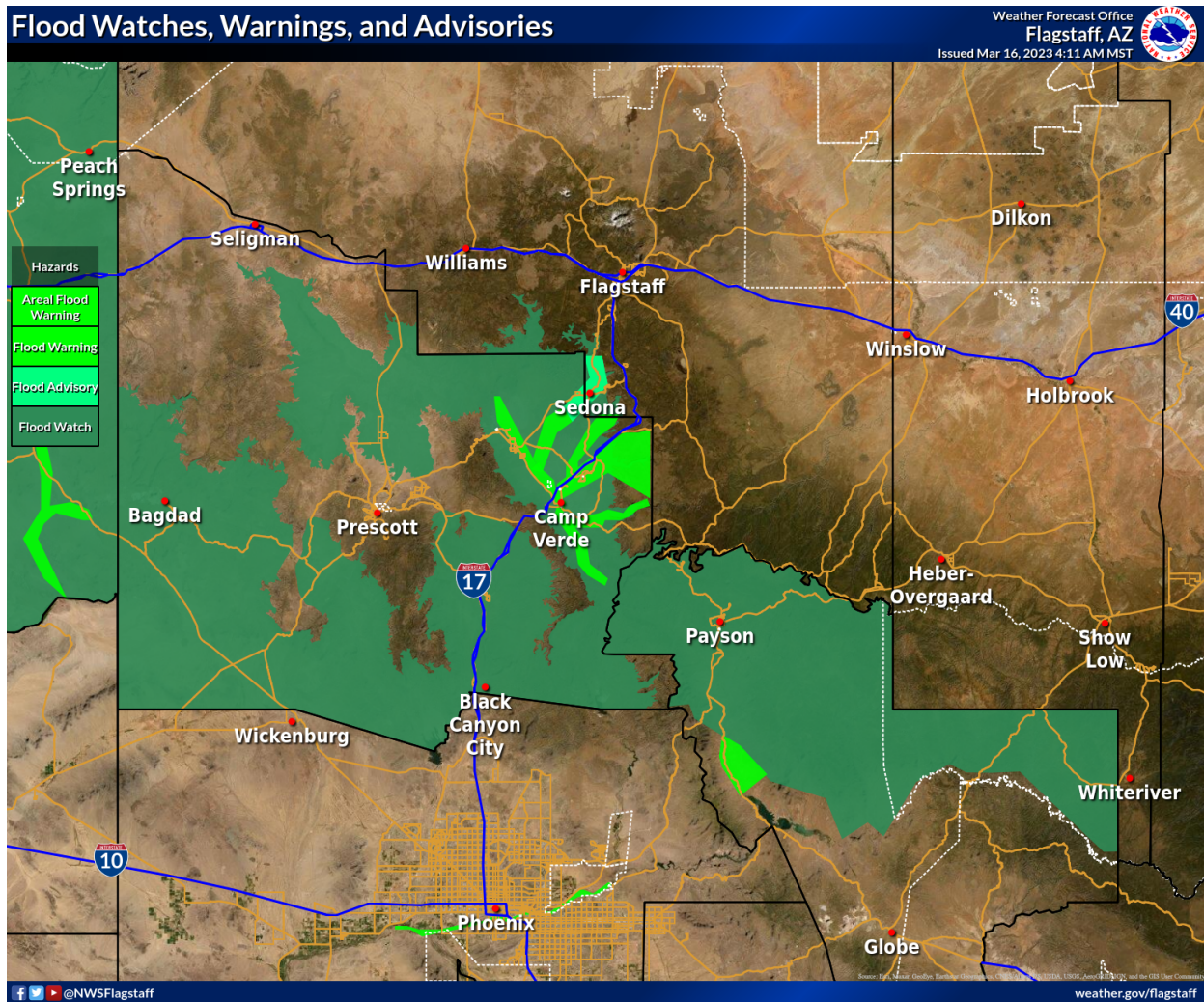
[Roads](#) | [Counties](#) | [Reservations](#)

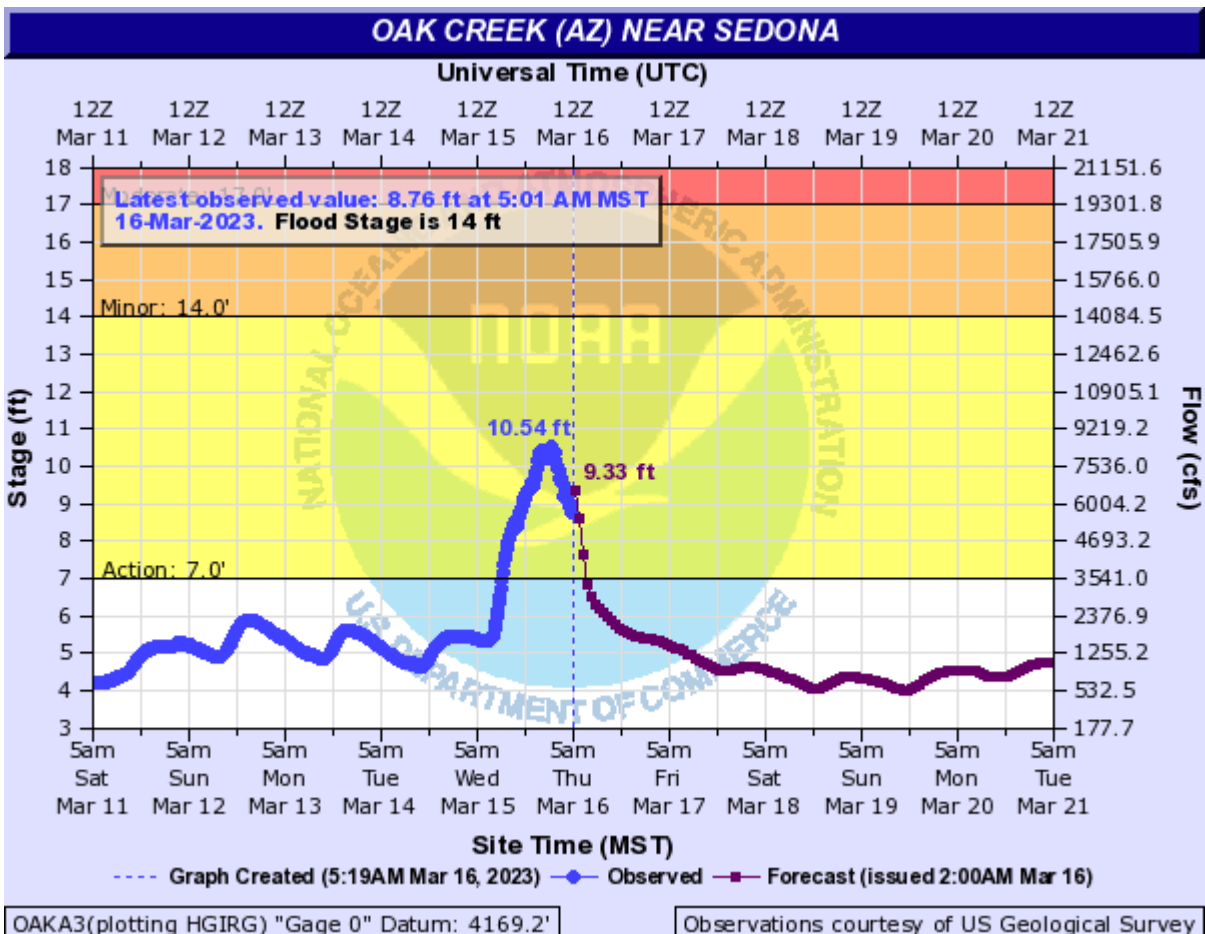
To be added or removed from this distribution list, please send an email to [Tony.Merriman@noaa.gov](mailto:Tony.Merriman@noaa.gov).

For the latest forecast updates, visit [weather.gov/flagstaff](https://weather.gov/flagstaff).

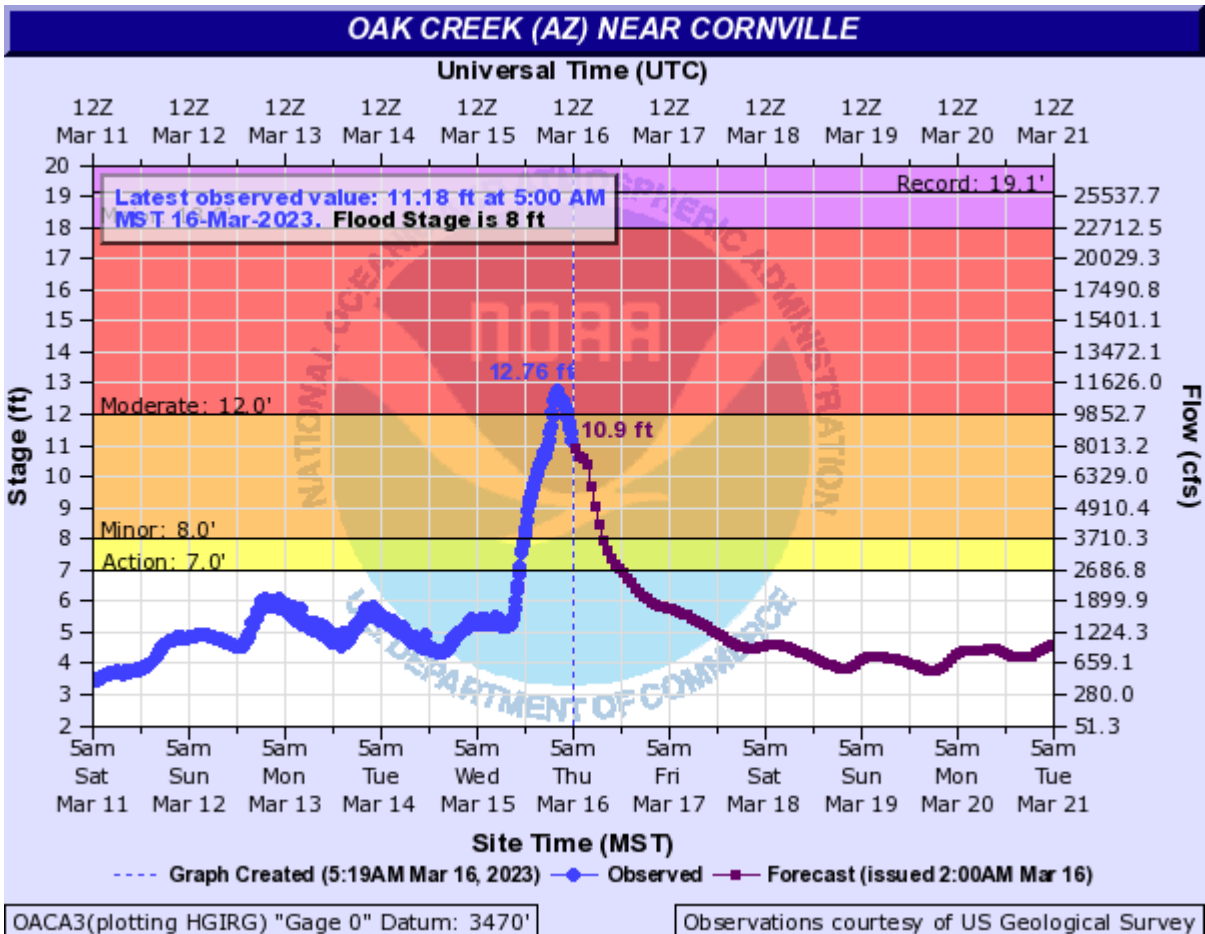
If you have questions or would like to submit weather reports, photos, or to unsubscribe from these briefings, email [nws.flagstaff@noaa.gov](mailto:nws.flagstaff@noaa.gov) or call (928) 774-4414.

## GRAPHICS

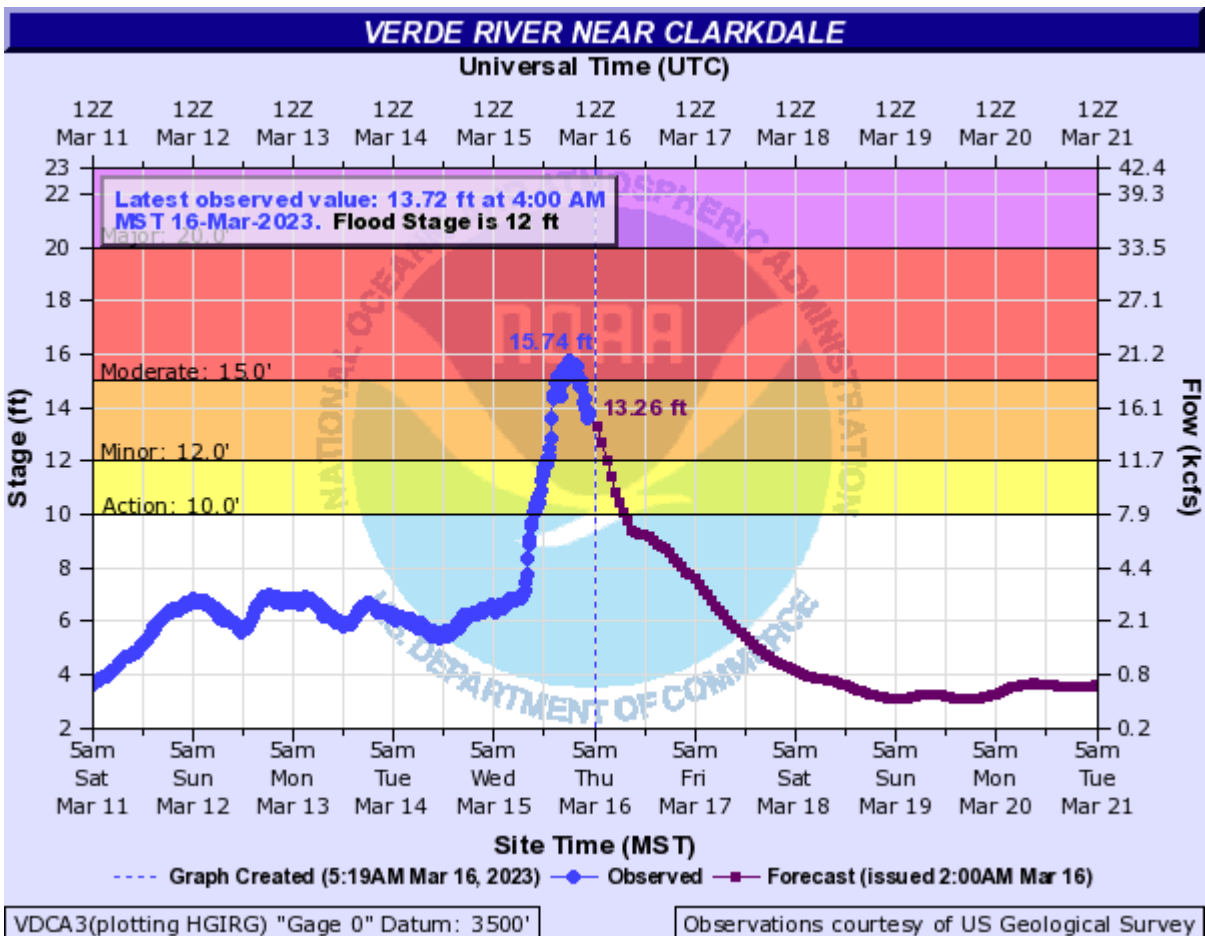




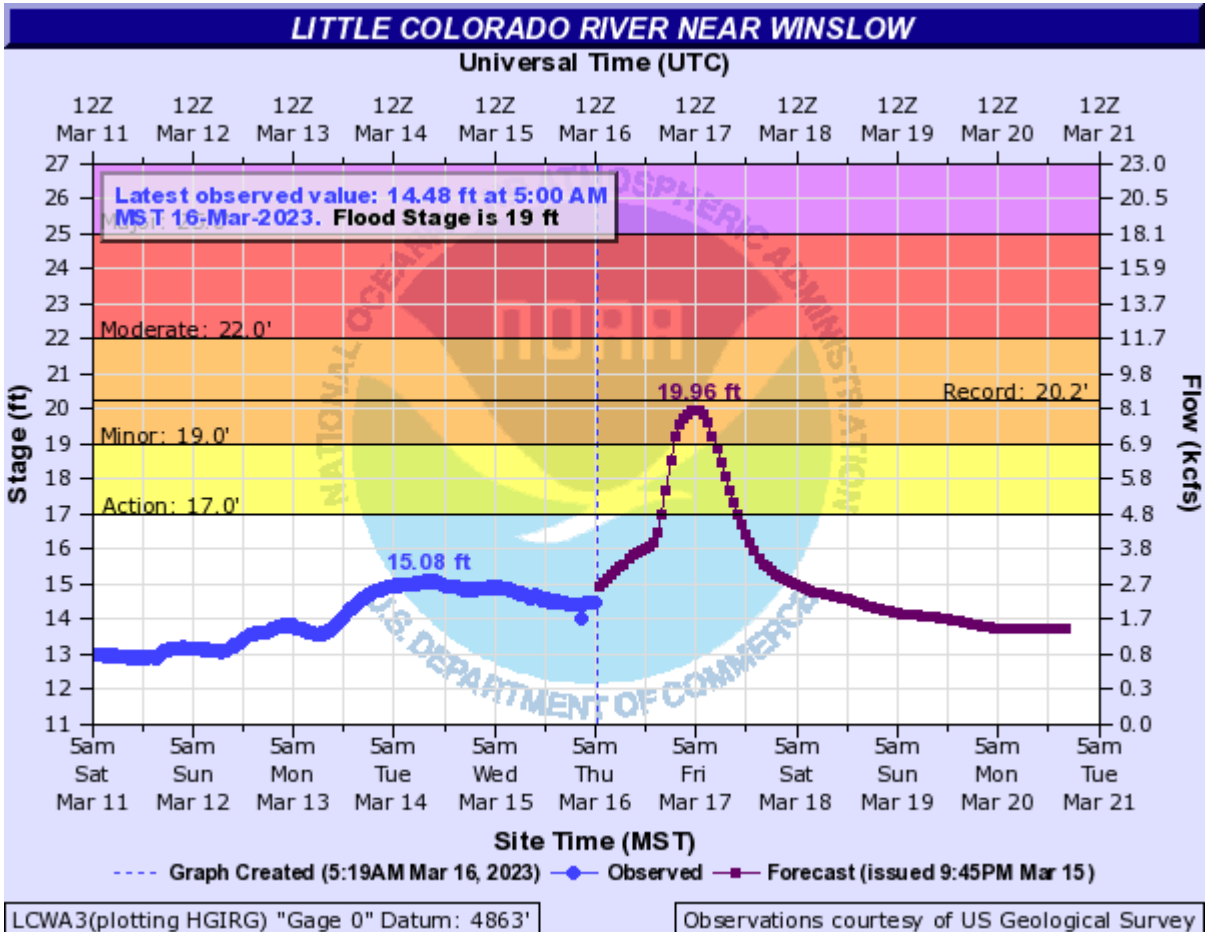
Oak Creek - Sedona



Oak Creek - Cornville



Verde River - Clarkdale



Little Colorado River - Winslow



# Snowfall - This Morning

Valid: 5 AM Thursday 3/16 to 11 AM Thursday 3/16

Weather Forecast Office  
Flagstaff, AZ  
Issued Mar 16, 2023 2:59 AM MST



@NWSFlagstaff

weather.gov/flagstaff

## Snowfall - This Morning